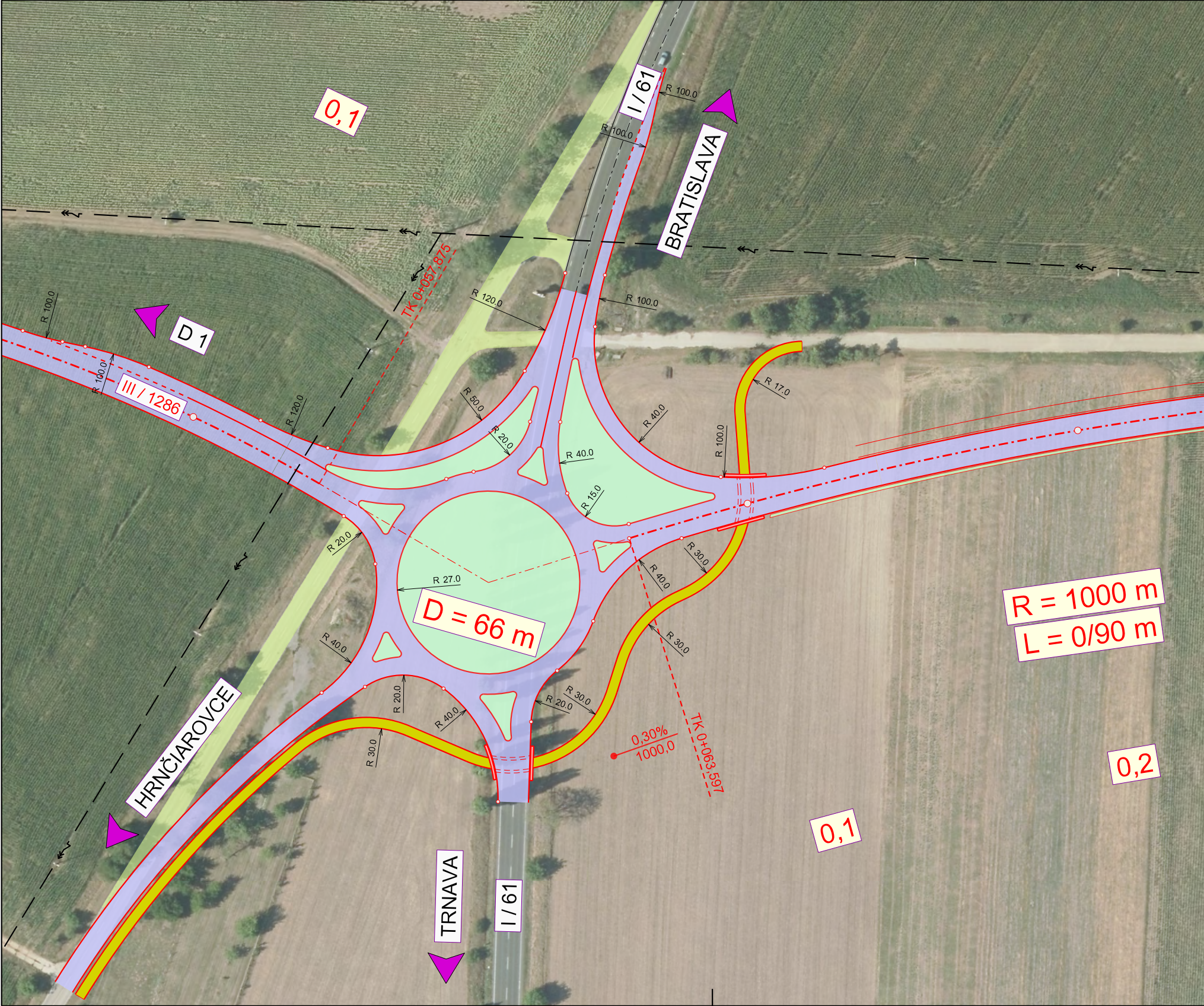
0,1
I / 61
R 100.0
R 100.0
BRATISLAVA
TK 0+057,875
R 120.0
R 100.0
R 100.0
D 1
R 100.0
III / 1286
R 120.0
R 50.0
R 20.0
R 40.0
R 40.0
R 15.0
R 17.0
R 100.0
R 20.0
R 27.0
D = 66 m
R 30.0
R 40.0
R 30.0
R 40.0
R 20.0
R 40.0
R 30.0
R 20.0
R 30.0
HRNČIAROVCE
0,30%
1000,0
TK 0+063,597
R = 1000 m
L = 0/90 m
0,2
0,1
TRNAVA
I / 61


KP 0+329,703
PT 0+419,703
0,3
0,4
0,5
0,6



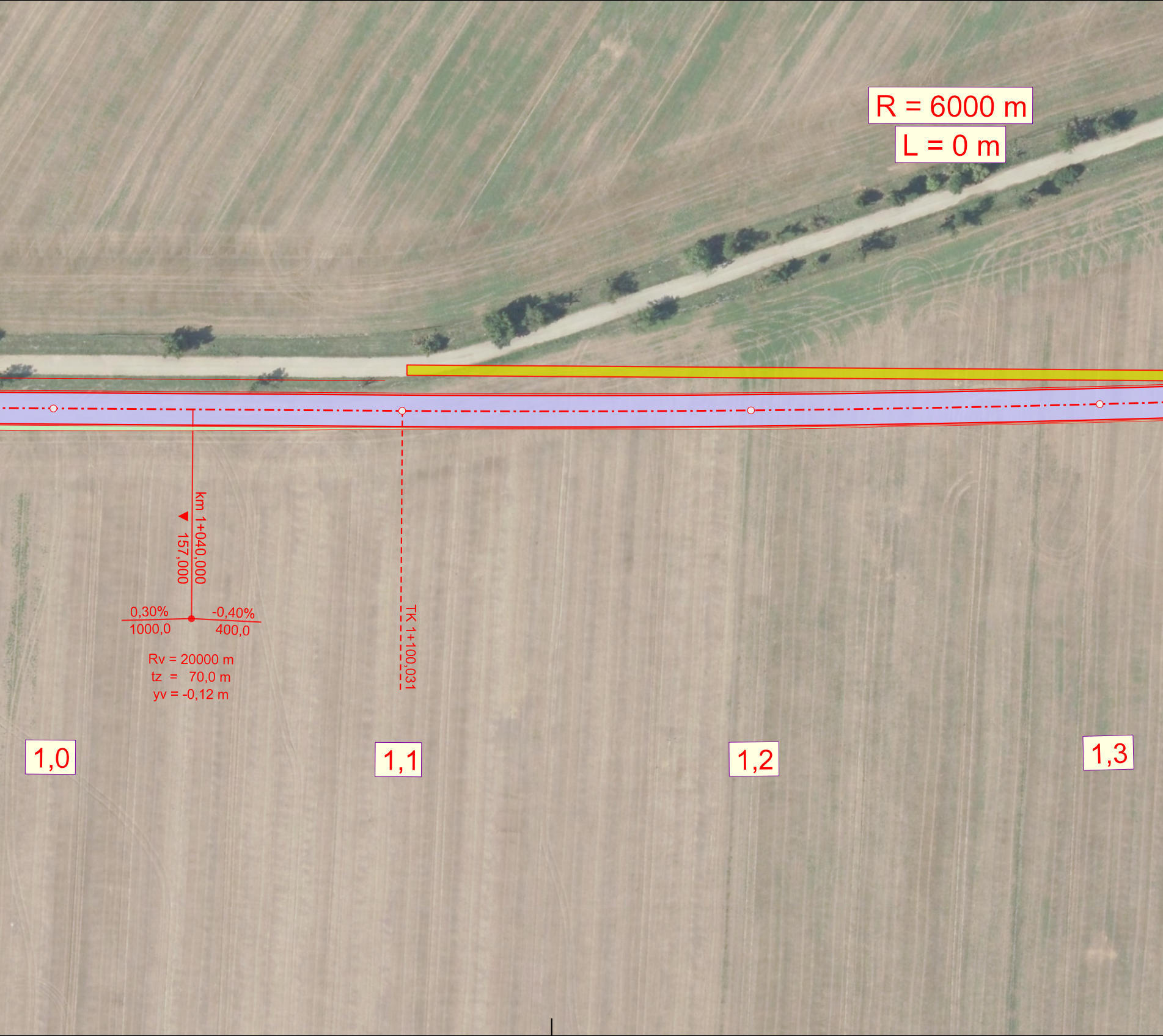
R = 6000 m
L = 0 m
km 1+040,000
157,000
0,30%
1000,0
-0,40%
400,0
Rv = 20000 m
tz = 70,0 m
yv = -0,12 m
TK 1+100,031
1,0
1,1
1,2
1,3

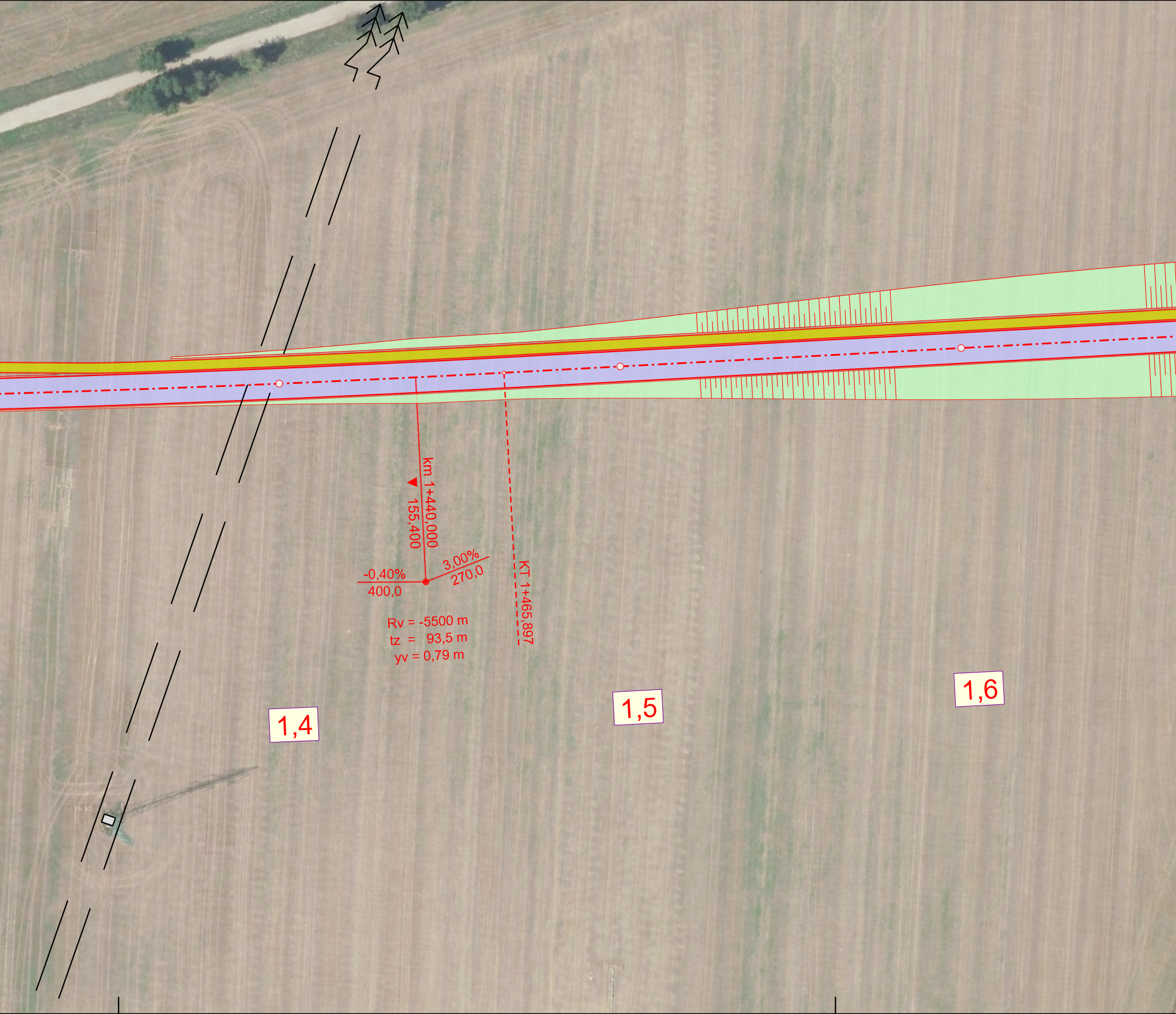
km 1+440,000
155,400
-0,40%
400,0
3,00%
270,0
Rv = -5500 m
tz = 93,5 m
yv = 0,79 m
KT 1+465,897
1,4
1,5
1,6

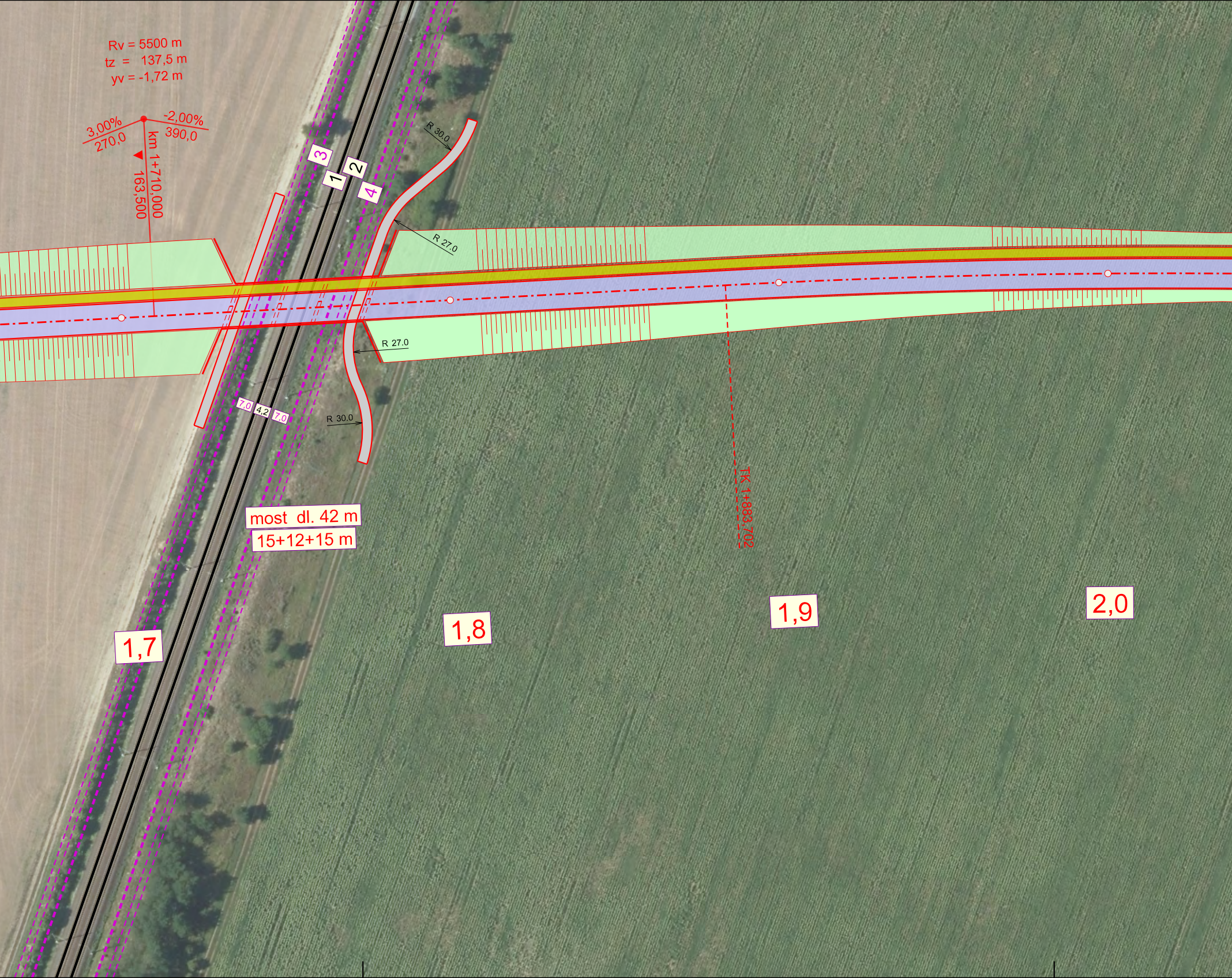
Rv = 5500 m
tz = 137,5 m
yv = -1,72 m
3,00%
270,0
-2,00%
390,0
km 1+710,000
163,500
3
1
2
4
R 30.0
R 27.0
R 27.0
7,0
4,2
7,0
R 30.0
most dl. 42 m
15+12+15 m
TK 1+883,702
1,7
1,8
1,9
2,0

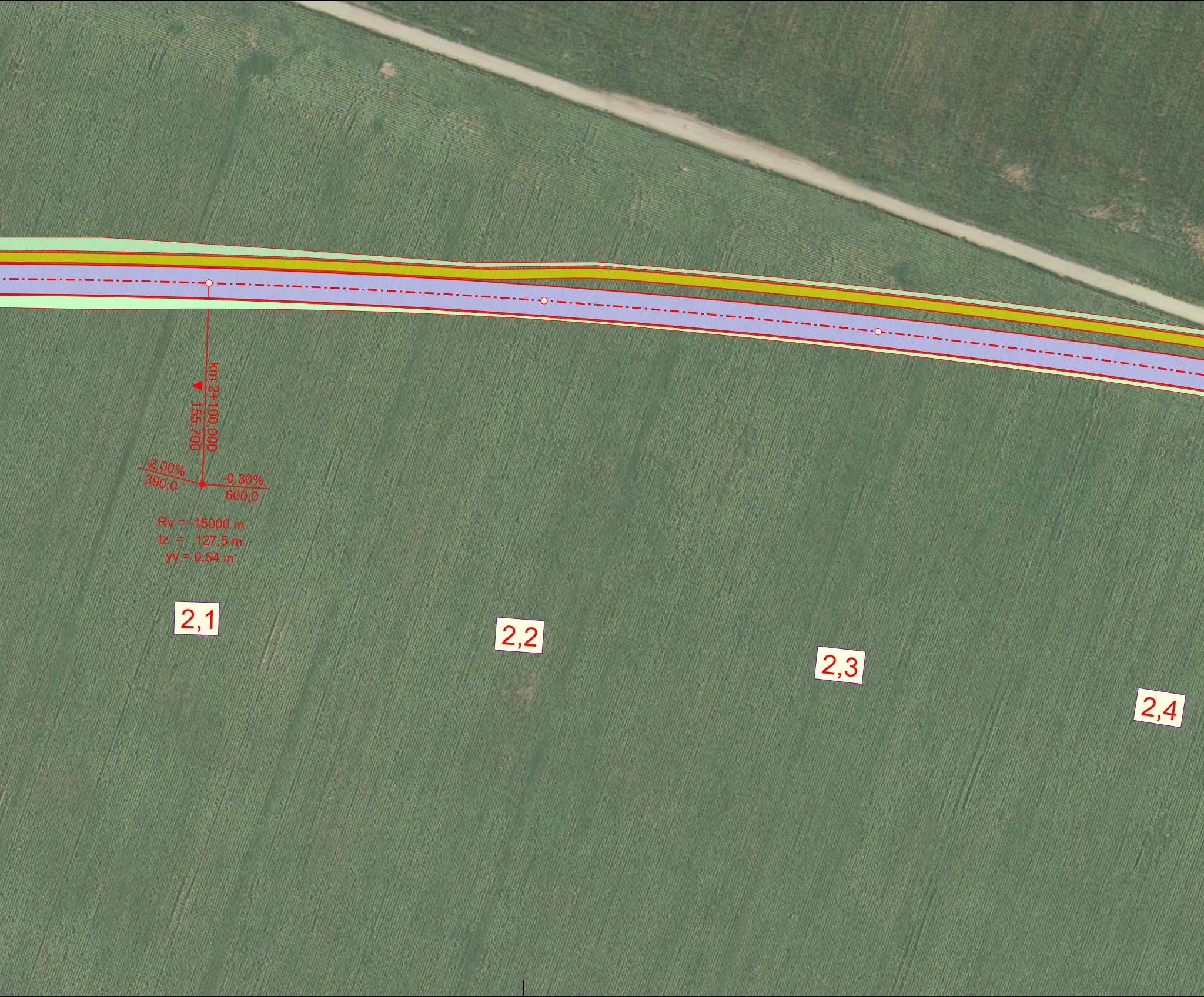
km 2+100,000
155,700
-2,00%
390,0
-0,30%
600,0
Rv = -15000 m
tz = 127,5 m
yv = 0,54 m
2,1
2,2
2,3
2,4

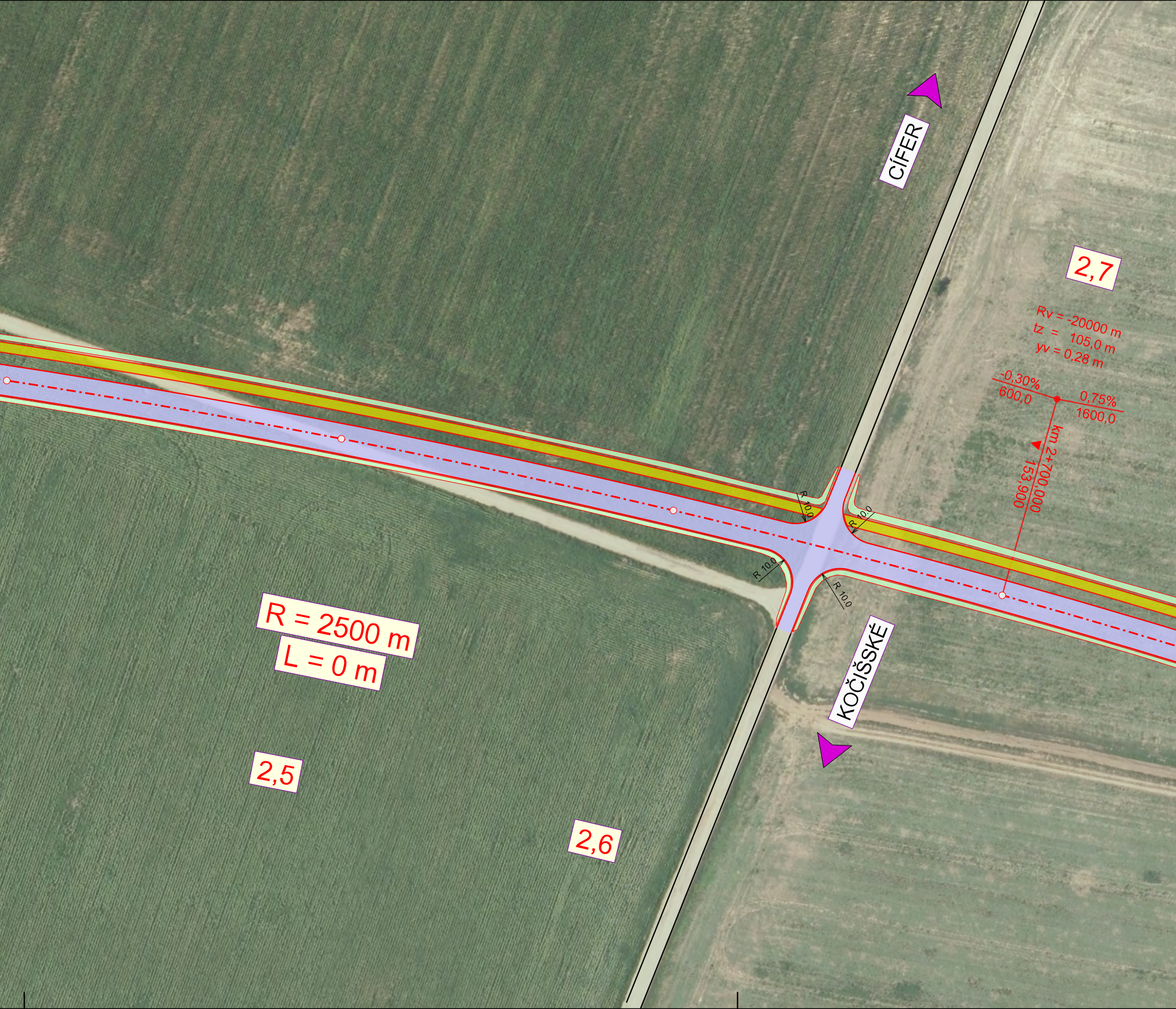
CÍFER
2,7
Rv = -20000 m
tz = 105,0 m
yv = 0,28 m
-0,30%
600,0
0,75%
1600,0
km 2+700,000
153,900
R 10,0
R 10,0
R 10,0
R 10,0
R = 2500 m
L = 0 m
KOČIŠSKÉ
2,5
2,6

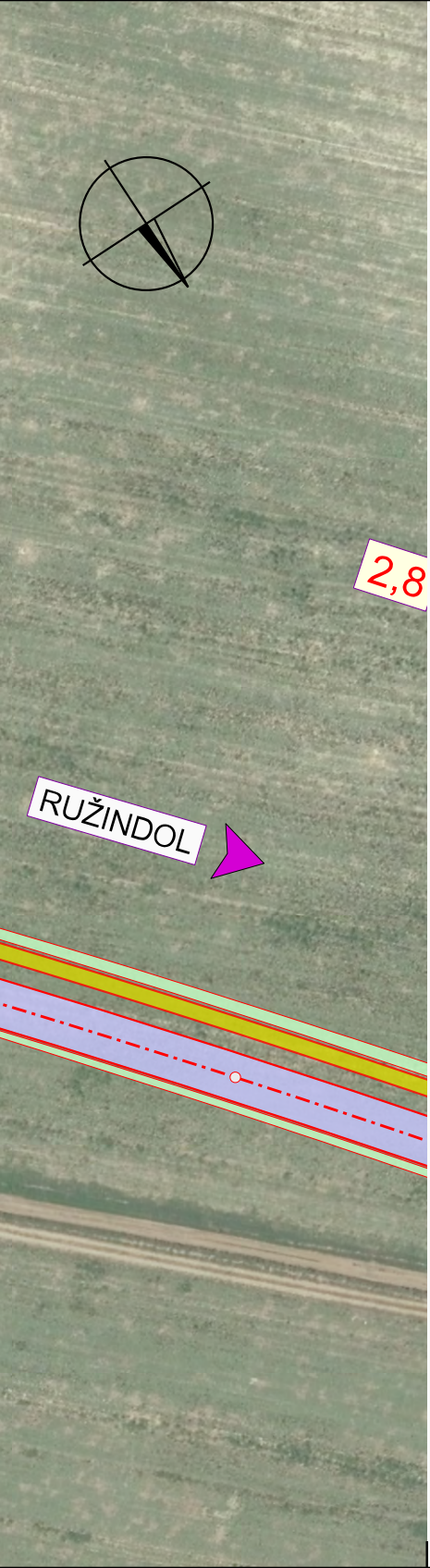
2,8
RUŽINDOL

REVIZE Č.	DATUM	ZMĚNA

Ortofotomapa © EUROSENSE, s.r.o. www.eurosense.com

Súradnicový systém : S - JTSK
Výškový systém : B.p.v.

Akce :

ŠTÚDIA DOPRAVNÉ PREPOJENIE I/61, II/504 a MK Rekreačná

Objednatel :

Mesto Trnava,
odbor územného rozvoja a koncepcií
Hlavná 1, 917 71 TRNAVA

Súprava : 1

Zhotovitel :

PRO CEDOP s.r.o.
Milady Horákové 893
272 01 Kladno
IČ 271 74 069, DIČ CZ 271 74 069

Vedoucí projektu : Ing. Petr Šlegr
Technické riešenie : Ing. Jiří Kalčík
Kreslil : Ing. Jiří Kalčík

Kraj : TRNAVSKÝ
KÚ : TRNAVA

Obsah :

SITUÁCIA časť 1
na podklade ortofotomapy

Datum	11 / 2019
Stupeň	ŠTÚDIA
Měřítko	1 : 1000
Výkres	B.2.1